




Onshore Newfoundland Petroleum Rights

Newfoundland and Labrador

March 2018

61°0'0"W 60°30'0"W 60°0'0"W 59°30'0"W 59°0'0"W 58°30'0"W 58°0'0"W 57°30'0"W 57°0'0"W 56°30'0"W 56°0'0"W 55°30'0"W

Legend

-  Production Lease
-  Exploration Permit
-  Exploration Licence

51°30'0"N

51°30'0"N

51°0'0"N

51°0'0"N

50°30'0"N

50°30'0"N

50°0'0"N

50°0'0"N

49°30'0"N

49°30'0"N

49°0'0"N

49°0'0"N

48°30'0"N

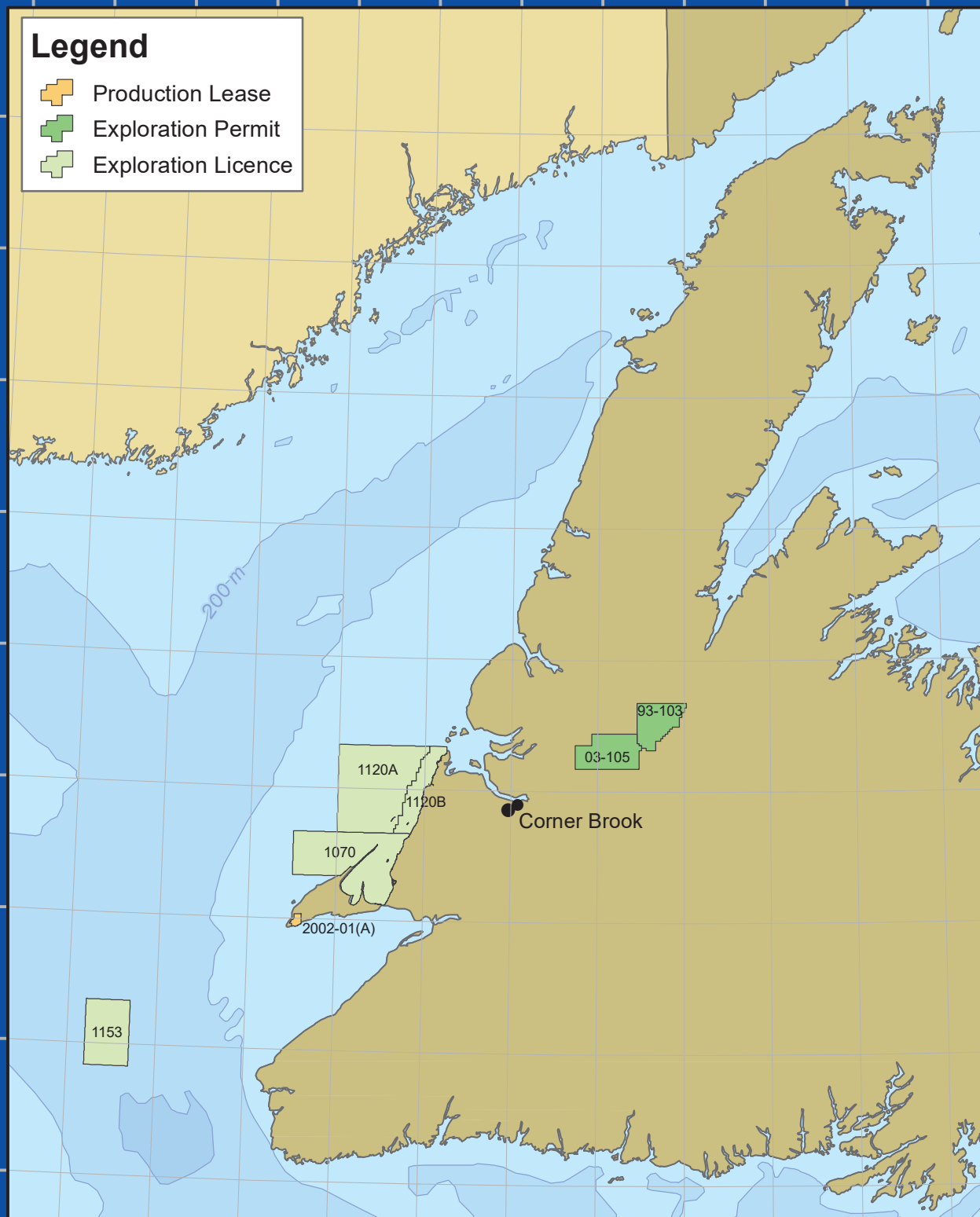
48°30'0"N

48°0'0"N

48°0'0"N

47°30'0"N

47°30'0"N



60°30'0"W 60°0'0"W 59°30'0"W 59°0'0"W 58°30'0"W 58°0'0"W 57°30'0"W 57°0'0"W 56°30'0"W 56°0'0"W 55°30'0"W

For illustrative purposes only.
Shapefiles used to illustrate each licence/sector/parcel were sourced from the Canada- Newfoundland & Labrador Offshore Petroleum Board.
This graphic is for ILLUSTRATIVE purposes only. The NAD 27 legal descriptions for each licence/sector/parcel should be used for the most accurate representation.

